


 US Army Corps
 of Engineers
 Jacksonville District
 SAFETY ON THIS JOB
 DEPENDS ON YOU

DEPARTMENT OF THE ARMY
 JACKSONVILLE DISTRICT, CORPS OF ENGINEERS
 JACKSONVILLE, FLORIDA

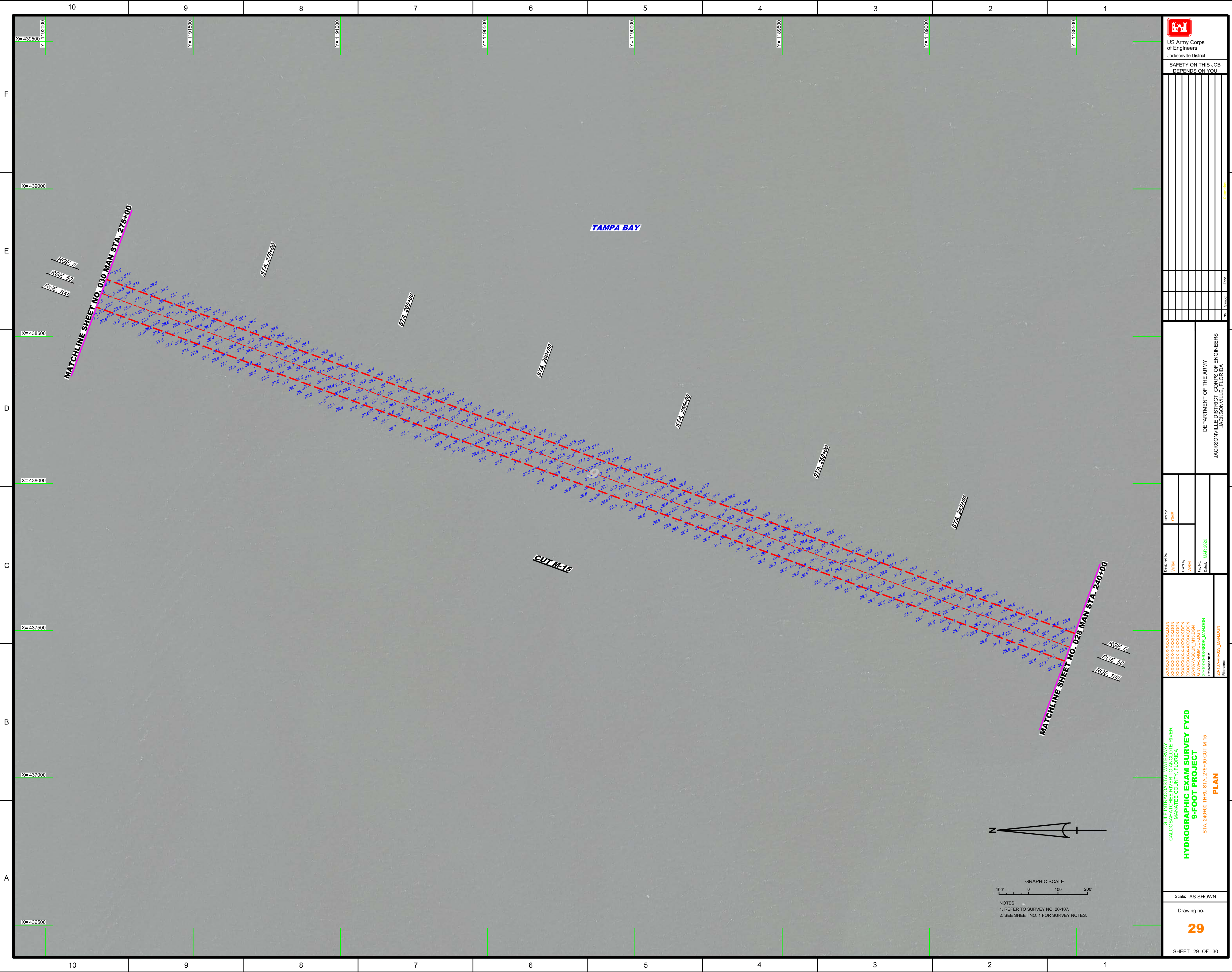
Checked by: GHR
 Designed by: WRM
 Drawn by: WRM
 File No.: MAR 2020
 Date: MAR 2020


GULF INTRACOSTAL WATERWAY AT THE RIVER
 CALOOCAN, MANATEE COUNTY, FLORIDA
HYDROGRAPHIC EXAM SURVEY FY20
9-FOOT PROJECT
 STA. 18+00 CUT M-3 THRU STA. 32+00 CUT M-4
PLAN

Scale: AS SHOWN
 Drawing no.
5
 SHEET 05 OF 30

MAP LABEL	AIDS TO NAVIGATION	PLANE COORDINATES		LATITUDE	LONGITUDE
		X	Y		
G*23*	LT#23 (03/20)	449,898	1117,473	27°24'23.45"	82°38'08.74"
R*24*	DBN#24 (03/20)	449,559	1117,869	27°24'27.36"	82°38'12.52"
G*25*	DBN#25 (03/20)	447,685	1119,233	27°24'40.77"	82°38'33.59"

GRAPHIC SCALE
 100' 0 100' 200'
 NOTES:
 1. REFER TO SURVEY NO. 20-107.
 2. SEE SHEET NO. 1 FOR SURVEY NOTES.





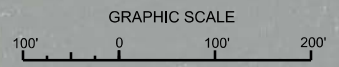
 US Army Corps of Engineers
 Jacksonville District
 SAFETY ON THIS JOB
 DEPENDS ON YOU

DEPARTMENT OF THE ARMY
 JACKSONVILLE DISTRICT, CORPS OF ENGINEERS
 JACKSONVILLE, FLORIDA

Checked by: GHR
 Designed by: WRM
 Drawn by: WRM
 File Name: 20-107-00-00 THRU STA. 275+00 CUT M-15
 Date: MAR 2020

GULF INTRACOSTAL WATERWAY
 CALOOSAHOOCHEE RIVER
 CALOOSAHOOCHEE COUNTY, FLORIDA
HYDROGRAPHIC EXAM SURVEY FY20
9-FOOT PROJECT
 STA. 240+00 THRU STA. 275+00 CUT M-15
PLAN

Scale: AS SHOWN
 Drawing no.
29
 SHEET 29 OF 30



NOTES:
 1. REFER TO SURVEY NO. 20-107.
 2. SEE SHEET NO. 1 FOR SURVEY NOTES.

